


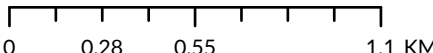




Road	 Fort McKay 174
 Fort McKay 174D	 River

Fort McKay First Nation Indian Reserve No. 174D Boundary



Date: 2022-09-09 6:31 PM
Projection: NAD 1983 UTM Zone 12N
Data Source: NRCAN, ESRI
Department: Lands and Leasing
Created by: N. Eze



FORT MCKAY
FIRST NATION