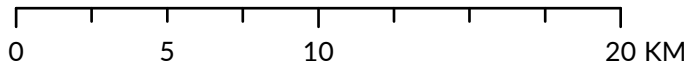


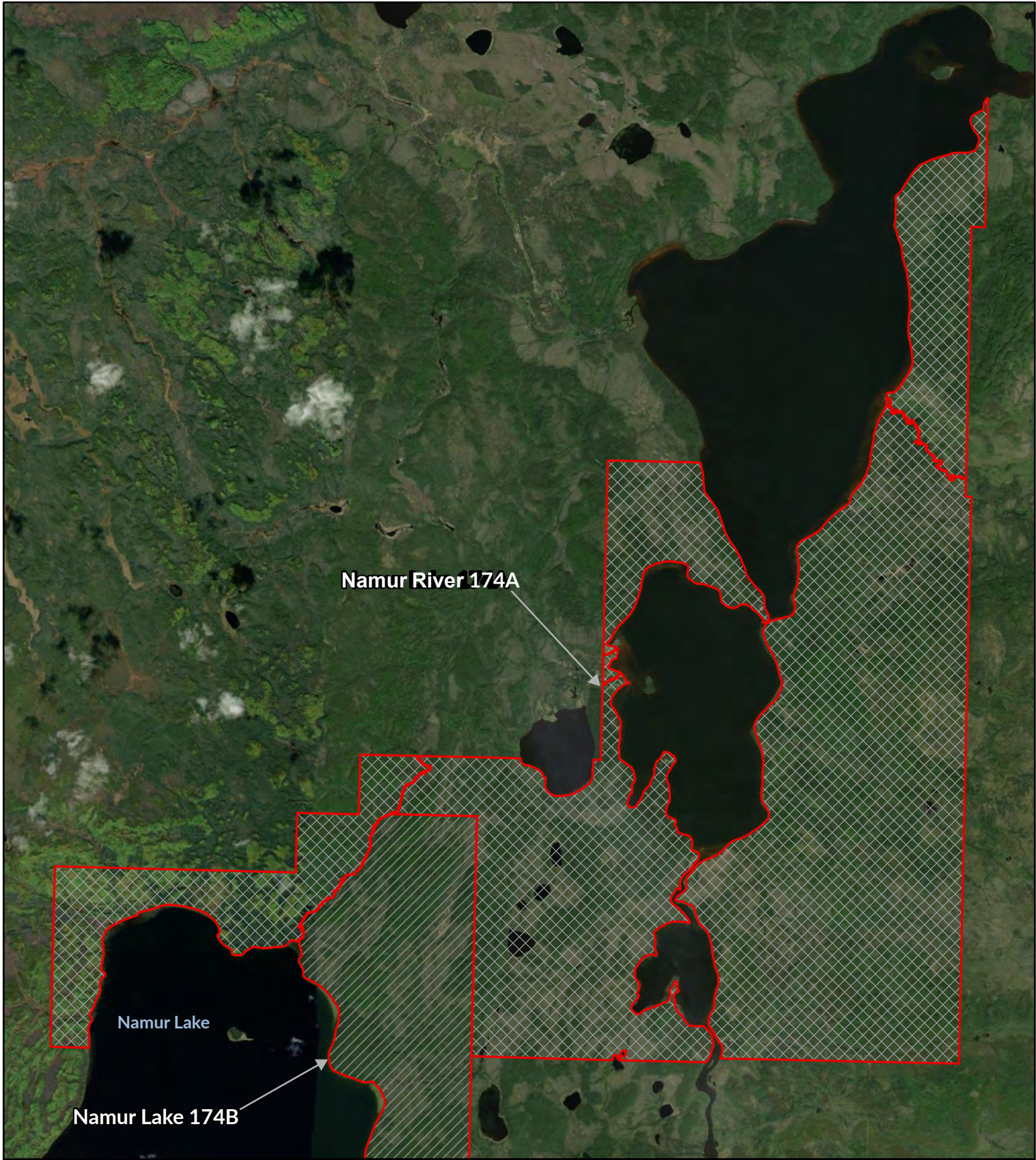
- Fort McKay 174 (±3,052 Hectares)
- Namur River 174A (±4,614 Hectares)
- Namur Lake 174B (±3,122 Hectares)
- Fort McKay 174C (±3,381 Hectares)
- Fort McKay 174D (±660 Hectares)
- River
- Moose Lake Trail (approx. route)
- CNRL Horizon Road (subject to change)



Figure 1. Fort McKay First Nation Indian Reserve Boundary Overview




Date: 2022-10-11 1:03 PM
 Projection: NAD 1983 UTM Zone 12N
 Data Source: NRCAN, ESRI
 Department: Lands and Leasing
 Created by: N. Eze






 Namur River 174A
 Namur Lake 174B

Namur River Indian Reserve No. 174A Boundary

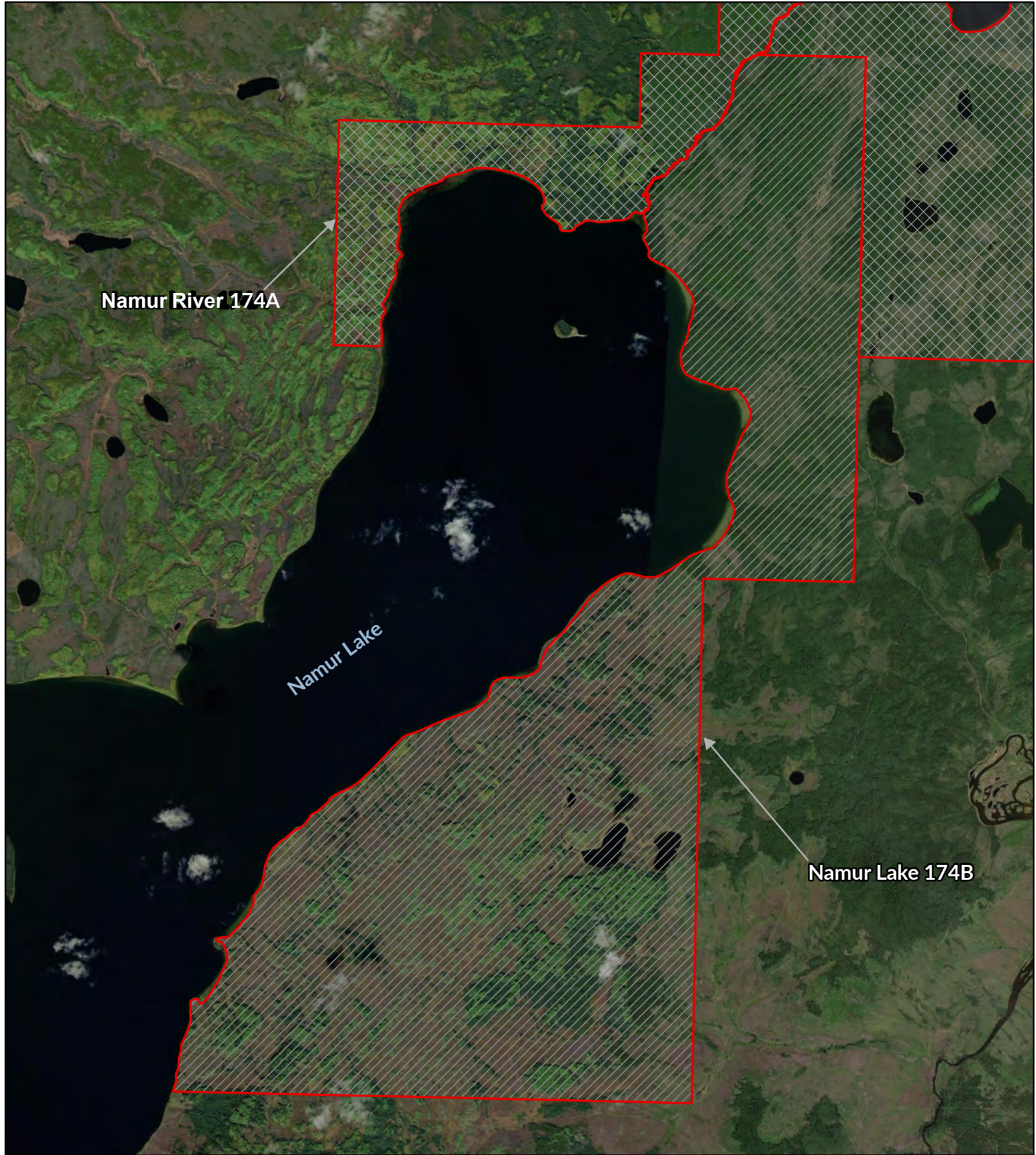
W  E
S

0 0.75 1.5 3 KM

Date: 2022-09-09 6:29 PM
Projection: NAD 1983 UTM Zone 12N
Data Source: NRCAN, ESRI
Department: Lands and Leasing
Created by: N. Eze



FORT MCKAY
Energy Services





Namur River 174A

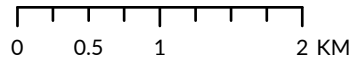
Namur Lake

Namur Lake 174B



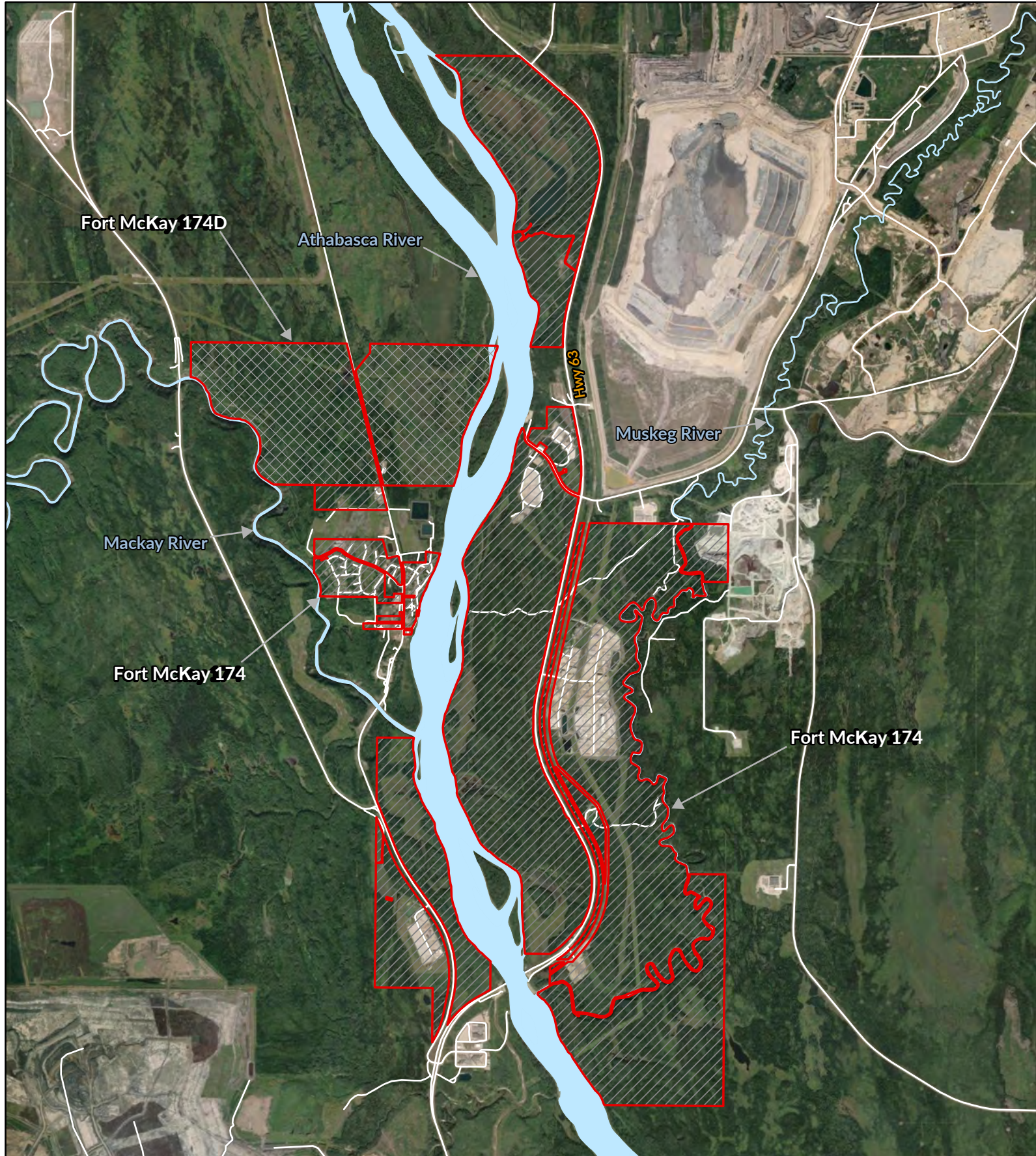
-  Namur River 174A
-  Namur Lake 174B

Namur Lake Indian Reserve No. 174B Boundary



Date: 2022-09-09 6:29 PM
 Projection: NAD 1983 UTM Zone 12N
 Data Source: NRCAN, ESRI
 Department: Lands and Leasing
 Created by: N. Eze









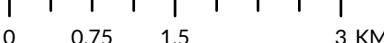
Road		Fort McKay 174D
	Fort McKay 174	
		River

Figure 2. Fort McKay First Nation Indian Reserve No. 174 Boundary




W N E
S

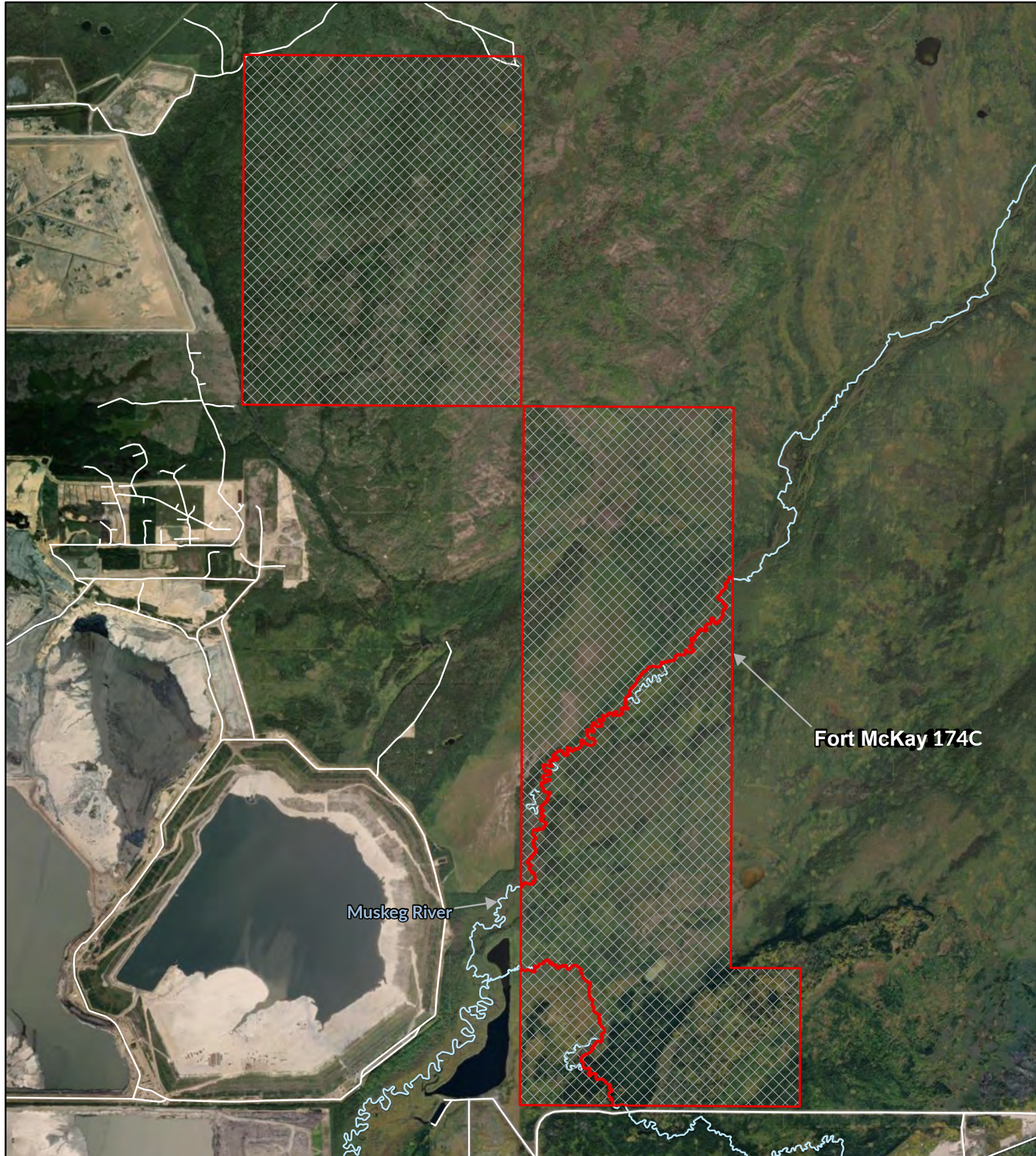


0 0.75 1.5 3 KM

Date: 2022-09-09 6:28 PM
 Projection: NAD 1983 UTM Zone 12N
 Data Source: NRCAN, ESRI
 Department: Lands and Leasing
 Created by: N. Eze



FORT MCKAY



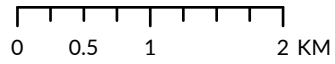
Fort McKay 174C

Muskeg River



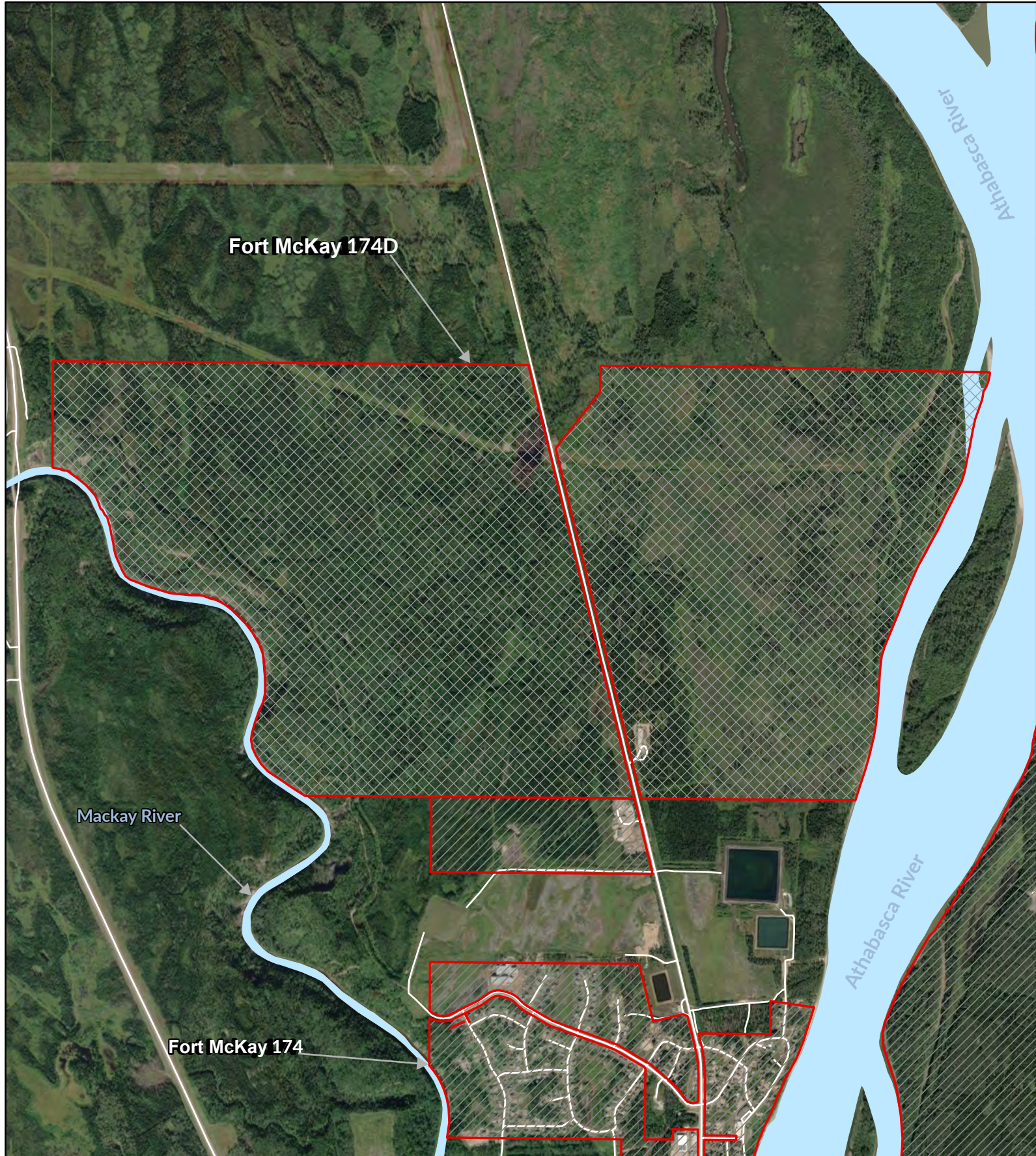
- Road
- Fort McKay 174C
- River





Figure 5. Fort McKay First Nation Indian Reserve No. 174C Boundary




Date: 2022-09-09 6:30 PM
 Projection: NAD 1983 UTM Zone 12N
 Data Source: NRCAN, ESRI
 Department: Lands and Leasing
 Created by: N. Eze






	Road		Fort McKay 174
	Fort McKay 174D		River

Fort McKay First Nation Indian Reserve No. 174D Boundary


0
0.28
0.55
1.1 KM

Date: 2022-09-09 6:31 PM
 Projection: NAD 1983 UTM Zone 12N
 Data Source: NRCAN, ESRI
 Department: Lands and Leasing
 Created by: N. Eze



FORT MCKAY